

Recreation & Greenway Plan



BIOTIC RESOURCES

Key to NHI Index Numbers






- 1 - Akely Hollow Headwaters
- 2 - Bald Eagle Swamp
- 4 - Bear Rocks
- 6 - Beaver Branch Gorge
- 12 - Blue Rock
- 13 - Boalsburg Road Hill Side
- 15 - Brush Mountain Vernal Pools #1
- 16 - Brush Mountain Vernal Pools #2
- 19 - Chime Cave
- 21 - Fairbrook Cemetery
- 26 - Gobbler Knob Vernal Pools
- 27 - Green Gap
- 30 - Hannah Furnace Road
- 32 - Hosterman's Pit
- 34 - Hublersburg Wetland
- 35 - J-4 Cave
- 37 - Kettle Run Farm
- 38 - Linden Hall Park
- 40 - Miller Caves
- 41 - Millheim Narrows
- 42 - Moshannon Cliffs
- 45 - Overlook Heights
- 49 - Pine Creek Meadow
- 50 - Pine Run Headwaters
- 52 - Pine Creek/Fiedler Road
- 55 - Potter Run Tributary Wetland
- 60 - Rockview Cave
- 61 - Romola Bottomlands
- 62 - Rupp Hollow Vernal Pools
- 63 - Sandy Ridge Cliffs
- 65 - Scotia #2
- 67 - Sharer Cave
- 69 - Shirk's Run
- 71 - Sinking Creek Wetland
- 75 - Snow Shoe Swamp
- 76 - Snow Shoe Moshannon
- 79 - State College Limestone Quarry
- 81 - Steel Hollow Road Swamp
- 82 - Stover Gap
- 83 - Stover's Cave #1
- 85 - Thompson Meadow Spring
- 88 - Veiled Lady Cave
- 89 - Waddle
- 90 - Waddle Swamp
- 93 - West Branch Cliffs
- 95 - Wildflower Hill
- 96 - Woodward Cave

Natural Heritage Inventory

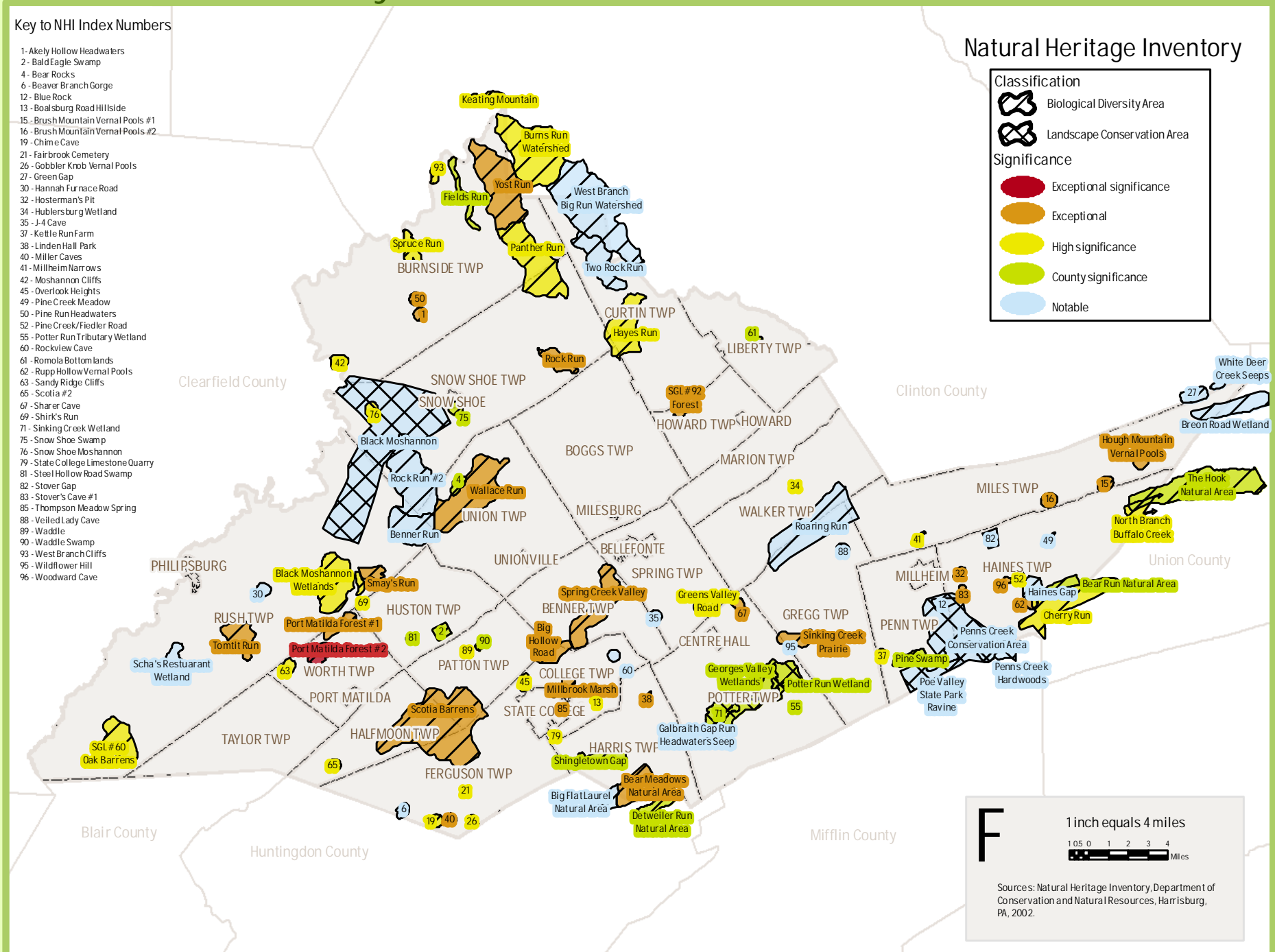
Classification

-  Biological Diversity Area
-  Landscape Conservation Area

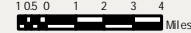
Significance

-  Exceptional significance
-  Exceptional
-  High significance
-  County significance
-  Notable

CENTRE COUNTY



F 1 inch equals 4 miles



Sources: Natural Heritage Inventory, Department of Conservation and Natural Resources, Harrisburg, PA, 2002.